

Digital Planning Dialog

Lasse Berntzen¹ and Jon Arne Trollvik²

¹Vestfold University College, Faculty of Social
Science, Tønsberg, Norway

²Norwegian Mapping and Cadastre Authority,
Hønefoss, Norway

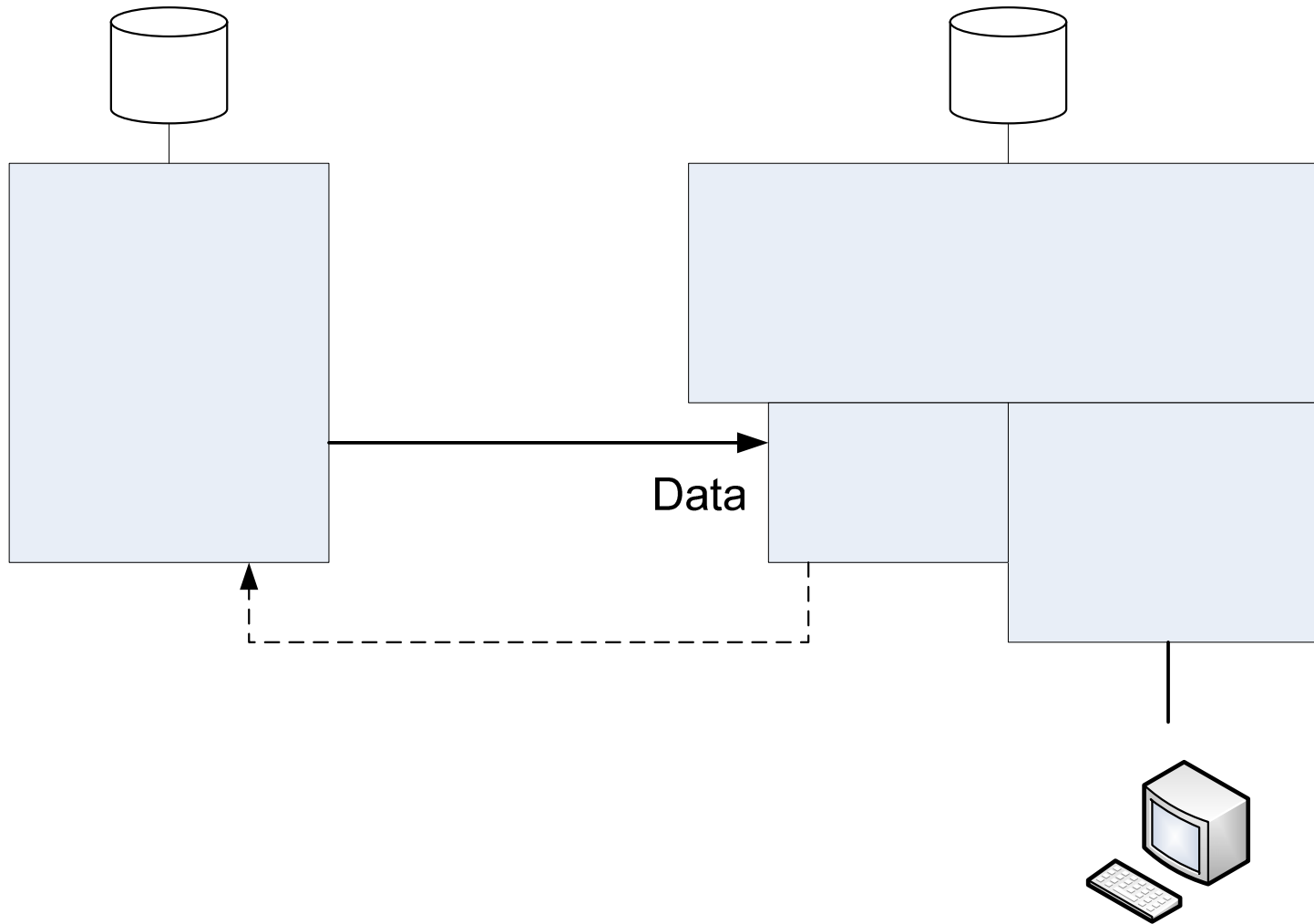
The Project

- Grant from Høykom (Norwegian Research Council)
- Partners:
 - 12K
 - Vestfold County Municipality
 - The County Governors' office,
 - Vestfold University College
 - Norwegian Mapping and Cadastre Authority
- Project organization

Project aims

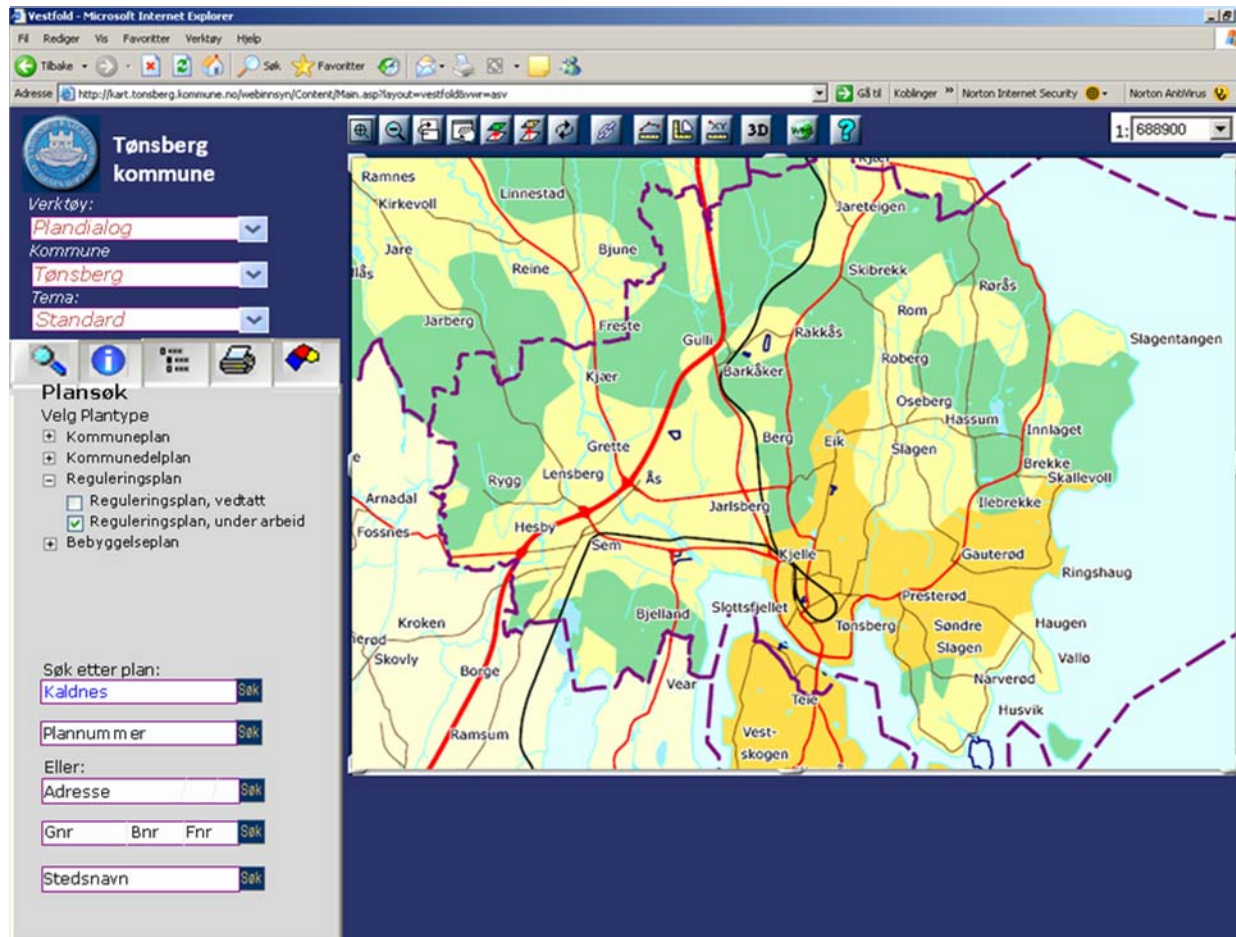
- The scope of the “Digital Planning Dialog” is to improve development of zoning plans by use of information and communication technology.
- The development of zoning plans is a complex process which includes high amounts of document interchange between stakeholders and the municipality.

Integration of systems



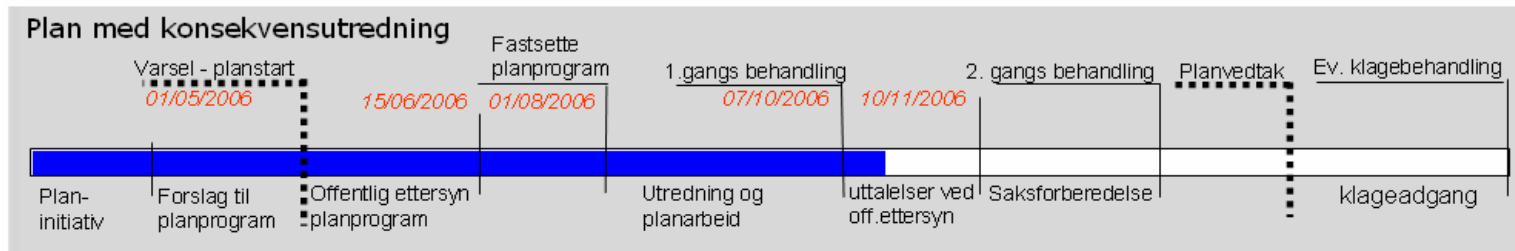
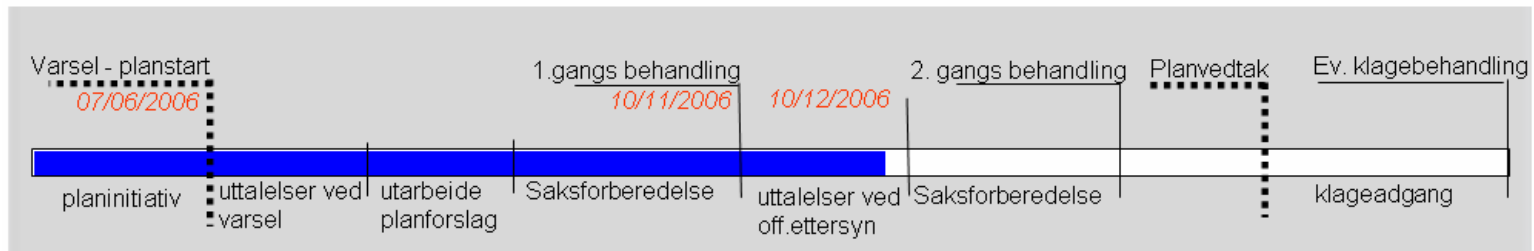
Case handling

User interface



GIS is used to provide user interface

Timeline



User interface

The screenshot shows a web browser window displaying the Tønsberg kommune planning portal. The browser title is "Vestfold - Microsoft Internet Explorer". The address bar shows the URL: <http://kart.tonsberg.kommune.no/webbrowsers/Content/Main.asp?layout=vestfoldbivw.asp>. The page features a navigation sidebar on the left with the following elements:

- Tønsberg kommune** logo and name.
- Verktøy:** Dropdown menus for "Plandialog", "Kommune" (set to Tønsberg), and "Tema" (set to Standard).
- Icons for search, information, print, and other functions.
- Planinformasjon:** A section providing details about the "Reguleringsplan Kaldnes industriområde". It states the status is "Offentlig ettersyn" with a deadline of "10.12.2006" and that the plan is "Gjennom skinnelig plan". It includes links for "Reg. bestemmelser", "Plankart (PDF)", "Illustrasjoner", and "Saksframlegg".
- Andre Saksdokumenter:** A tree view showing "Innkommne uttalelser" (with sub-items "Nabo 1", "Statens vegvesen", "Fylkesmannen") and "Tidligere saksdokumenter".
- A "Send uttalelse" button at the bottom.

The main content area displays a map of the "Kaldnes" area, showing buildings, streets, and planning boundaries. A specific area is highlighted in blue and labeled "1003/79". A building is labeled "Oseberg kulturhus". The map includes a scale of 1:4070 and various navigation tools.

At the bottom of the page, a timeline illustrates the planning process:

- Varsel - planstart** (07/06/2006)
- planinitiativ**
- uttalelser ved varsel**
- utarbeide planforslag**
- Saksforberedelse** (10/11/2006)
- uttalelser ved offentlig ettersyn** (10/12/2006)
- Saksforberedelse**
- 1.gangsbehandling**
- 2.gangsbehandling**
- Planvedtak**
- Ev. klagebehandling**
- klageadgang**

Discussion

- This presentation has described a current Norwegian project to implement an ICT-based application for municipal zone planning.
- The aim of the project is to make the planning process more transparent to all stakeholders, facilitate participation and improve administrative efficiency.
- The project is a practical example on integration of e-government application, and uses an innovative user interface including a timeline to show progress of zone plan development.
- The project also includes a democratic dimension